






Across the Wall

Israeli Settlement Bus Routes

Area Guide

Israeli bus companies operate a transport network connecting illegal Israeli-only settlements throughout the occupied Palestinian West Bank. Access to these services is barred to Palestinians living in the surrounding areas.

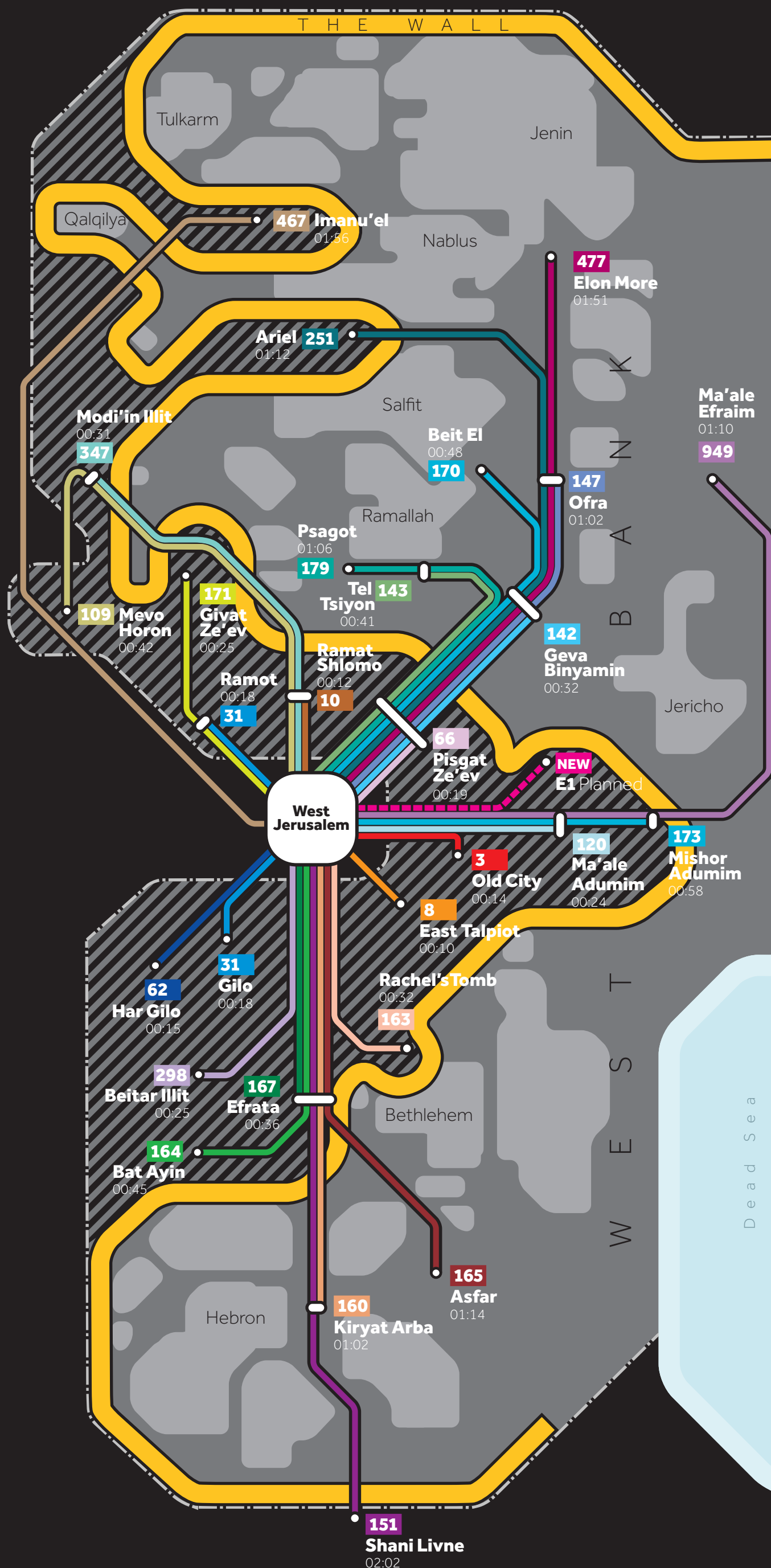
-  **Separation Wall** approved route
-  **Green Line** pre-1967 border
-  Palestinian areas **Limited Palestinian control**
-  Palestinian areas **Full Israeli control**
-  Palestinian areas **Annexed to Israel by Wall**

Travel Information

Israeli buses use an extensive network of roads built to seamlessly connect settlements on both sides of the Wall to cities within Israel. Many of these roads are prohibited to Palestinians or require them to apply for special permits from the Israeli military authority.

-  **Bus line and stop**
- 31** Route number
- Gilo** Israeli settlement
- 00:18 Journey time from West Jerusalem

ISRAEL



Jordan River

Dead Sea

SOURCE: <http://bus.co.il/> last viewed on 6 July 2012. Journey times calculated from West Jerusalem Green Line crossing.